

NOTICE OF ACTION ON PETITION TO DESIGNATE A HISTORIC RESOURCE

YOU ARE HEREBY NOTIFIED that on November 16, 2011, the Lee County Historic Preservation Board voted to:

 X Approve
 Approve with conditions stated below:
 Deny

A Petition to designate the district historic resource described below as:

Buckingham Army Airfield District: Gunnery Range 5 (8LL2411) and other resources
(a.k.a. Wild Turkey Preserve District)
HDC 2011-00001

The designation is subject to the following conditions (if any):

None

This historic resource is described as follows:

Location: in the vicinity of SR 82 and Rod & Gun Club Rd
STRAP No.: portions of STRAPs:
10-45-26-00-00001.2010 and 23-45-26-00-00002.0000 (see
attached sketch and legal description)
Legal Description: See attached

A copy of the Notice of Action on Petition to Designate the HDC 2011-00001 Buckingham Army Airfield District: Gunnery Range 5 (8LL2411) and other resources (a.k.a. Wild Turkey Preserve District) and the Resolution regarding this petition is attached and will be recorded in the public records of Lee County, Florida.

I hereby certify that a copy of this notice and the accompanying resolution has been furnished to the following persons or entities:

Lee County, Cathy Olson Conservation 20/20 Senior Supervisor – Property Owner
Mary Gibbs - Director, Department of Community Development
Bob Stewart - Building Official, Department of Community Development
Pam Houck, Director, Zoning Division
Paul O'Connor, Director, Planning Division
Charlie Green - Clerk of Court
David Loveland, Interim Director, Lee Co. Dept of Transportation
Ken Wilkinson - Property Appraiser


Signature of Historic Preservation Board Chair

**RESOLUTION DESIGNATING THE
HDC 2011-00001 Buckingham Army Airfield District: Gunnery Range 5 (8LL2411) and
other resources (a.k.a. Wild Turkey Preserve District) AS A HISTORIC RESOURCE**

WHEREAS, the Lee County Historic Preservation Board is authorized by Lee County Land Development Code (LDC), Chapter 22, Historic Preservation, to consider requests to designate archaeological resources and buildings, and structures and sites and districts as historic resources in order to preserve these resources from uncontrolled alteration or destruction; and

WHEREAS, a request has been filed to designate this resource located in the vicinity of SR 82 and Rod & Gun Club Rd, unincorporated Lee County, Florida, as a historic resource; and

WHEREAS, a designation report meeting the requirements of LDC Chapter 22, was filed with the Board on September 21, 2011; and

WHEREAS, Notice of Intent to designate the HDC 2011-00001 Buckingham Army Airfield District: Gunnery Range 5 (8LL2411) and other resources (a.k.a. Wild Turkey Preserve District) as an historic resource was mailed by certified mail, return receipt requested, on October 26, 2011 to Cathy Olson, Conservation 20/20 Senior Supervisor, Lee County, P.O. Box 398, Fort Myers, FL 33902, the property owner; and

WHEREAS, Notice of Intent to Designate was advertised on November 9, 2011 for a public hearing on November 16, 2011; and

WHEREAS, the Board has determined that HDC 2011-00001 Buckingham Army Airfield District: Gunnery Range 5 (8LL2411) and other resources (a.k.a. Wild Turkey Preserve District) meets the criteria for designation set forth in the Lee County LDC, Chapter 22.

NOW, THEREFORE, BE IT RESOLVED BY THE LEE COUNTY HISTORIC PRESERVATION BOARD THAT:

1. The Lee County Historic Preservation Board approves the petition to designate, as an historic resource, the HDC 2011-00001 Buckingham Army Airfield District: Gunnery Range 5 (8LL2411) and other resources (Wild Turkey Preserve District).
2. All provisions of the Lee County LDC, Chapter 22, as may be hereafter amended, renumbered or replaced, applicable to a designated historic resource shall apply to this property the HDC 2011-00001 Buckingham Army Airfield District: Gunnery Range 5 (8LL2411) and other resources (a.k.a. Wild Turkey Preserve District).
3. This Resolution and the Notice of Action on Petition to Designate the HDC 2011-00001 Buckingham Army Airfield District: Gunnery Range 5 (8LL2411) and other resources (a.k.a. Wild Turkey Preserve District) shall be recorded in the Public Records of Lee County, Florida within twenty-five (25) days of the date the Resolution is signed, unless a timely appeal of the Board's decision as reflected in this Resolution is filed.

**RESOLUTION DESIGNATING THE
HDC 2011-00001 Buckingham Army Airfield District: Gunnery Range 5 (8LL2411) and
other resources (a.k.a. Wild Turkey Preserve District) AS A HISTORIC RESOURCE**


The foregoing Resolution was adopted by the Lee County Historic Preservation Board upon a motion by James Ink and seconded by Rae Ann Wessel and, upon being put to a vote, the result was as follows:


Ruby Daniels	AYE
Marsa B. Detscher	AYE
Toni L. Ferrell	ABSENT
James M. Ink	AYE
Theresa Schober	AYE
Rae Ann Wessel	AYE
Kevin Williams	AYE

DULY PASSED AND ADOPTED this 16th day of November, 2011.

ATTEST:


LEE COUNTY
HISTORIC PRESERVATION BOARD

BY: 
As Clerk for the Lee County
Historic Preservation Board

BY: 
Chair

DATE: 11.21.2011

Approved as to form by:


County Attorney's Office



DESCRIPTION
WILD TURKEY STRAND PRESERVE
HISTORIC AREA
A PARCEL IN
SECTIONS 10, 11, 14 & 15
TOWNSHIP 45 SOUTH, RANGE 26 EAST
LEHIGH ACRES, LEE COUNTY, FLORIDA

A tract or parcel of land lying in Sections 10, 11, 14 & 15, Township 45 South, Range 26 East, Lehigh Acres, Lee County, Florida, which tract or parcel is described as follows:

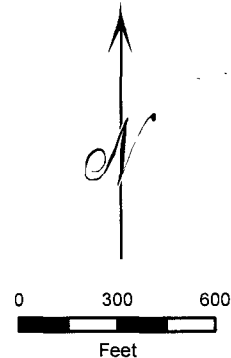
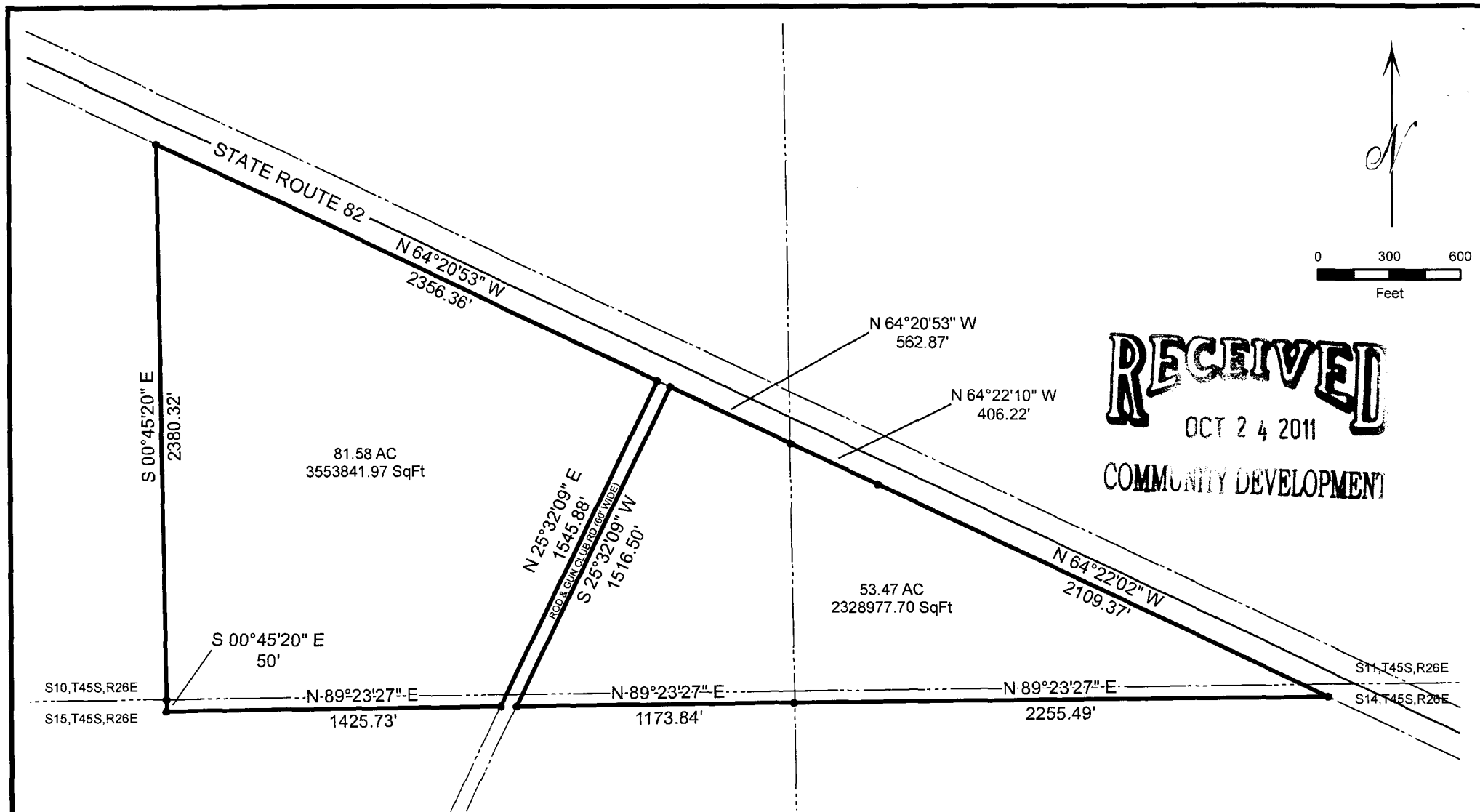
All that part of Sections 10, 11, 14 and 15, Township 45 South, Range 26 East, Lee County, Florida, lying south of the southwesterly right-of-way line of State Road 82 (Immokalee Road) and north of a line that is fifty feet south of and parallel with the lines common to said sections 10 & 15 and 11 & 14.

LESS AND EXCEPT the 60 feet wide right-of-way for Rod & Gun Club Road.

Parcel contains 135.05 acres, more or less.


Michael L. Harmon (For Lee County)
Professional Land Surveyor
Florida Certificate No. 29043


RECEIVED
OCT 24 2011
COMMUNITY DEVELOPMENT



RECEIVED
OCT 24 2011
COMMUNITY DEVELOPMENT

THIS IS NOT A SURVEY

SKETCH IS TO ACCOMPANY DESCRIPTION
A PARCEL IN
SECTIONS 10, 11, 14 & 15
TOWNSHIP 45 SOUTH, RANGE 26 EAST
LEHIGH ACRES, LEE COUNTY, FLORIDA



1500 MONROE STREET
P.O. BOX 398
FORT MYERS, FLORIDA 33902-0398
PHONE (239) 533-8585
FAX (239) 485-8386

WILD TURKEY STRAND PRESERVE HISTORIC AREA
IN SECTIONS 10, 11, 14 & 15, TWP 45S, RGE 26E
LEHIGH ACRES, LEE COUNTY, FLORIDA

DATE	PROJECT NO	S,T,R	SCALE	SHEET
OCT, 2011		10-45-26	1" = 600'	2 of 2